

RESOLUTION TO ESTABLISH AREA SERVICE B ROADS

RESOLUTION NO. 13,357

WHEREAS, the Woodbury County Board of Supervisors in accordance with Section 309.57, (Code of Iowa) as amended and Woodbury County Ordinance #17, held a public hearing on October 12, 2021 to consider assigning roads to level B classification, and

WHEREAS, Woodbury County, after consultation with the County Engineer, has the authority to specify certain roads within the County as Area Service "B" roads pursuant to Iowa Code Section 309.57,

NOW THEREFORE, BE IT RESOLVED by the Woodbury County Board of Supervisors that has determined that the following roads are hereby classified as Area Service System B Roads:


Street	Location
100th Street	between Jasper Avenue & Jewell Avenue (Plymouth County line)
120th Street	between Jewell Avenue & Knox Avenue
120th Street	between Mason Avenue & Michigan Avenue
130th Street	between Humbolt Avenue & Highway 140
130th Street	between Jewell Avenue & Knox Avenue
130th Street	between Knox Avenue & Kossuth Avenue
130th Street	between Kossuth Avenue & Lee Avenue
130th Street	between Lenox Avenue & Minnesota Ave
130th Street	between Lucas Avenue & Lenox Avenue
140th Street	between Jewell Avenue & Knox Avenue
145th Street	east from Lenox Avenue
155th Street	west of 3949 155th Street
160th Street	between Hancock Ave & 2956 160th Street
170th Street	between 2318 170th Street (Fayette Avenue) & Franklin Avenue
170th Street	between 4511 170th Street (Story Avenue) & Taylor Avenue
170th Street	between Humbolt Avenue & Hancock Avenue
170th Street	between Merville Blacktop & Humbolt Avenue
180th Street	between 3102 180th Street (Jasper Avenue) & 3197 180th Street (Jewell Avenue)
180th Street	between Pocahontas Avenue & Safford Avenue
180th Street	between Story Avenue & Taylor Avenue
190th Street	between 2360 190th Street (Emmett Avenue) & 2460 190th Street (Garner Avenue)
190th Street	between Grundy Avenue & Merville Blacktop
190th Street	between Taylor Ave & 4687 190th Street (Union Avenue)
195th Street	between 3112 195th Street (Jasper Avenue) & Knox Avenue
200th Street	between 2343 200th Street (Emmett Avenue) & Garner Avenue
200th Street	between Garner Avenue & northbound Grundy Avenue
210th Street	between 2836 210th Street (Haskell Avenue) & Hancock Avenue
210th Street	between 3110 210th Street (Jasper Avenue) & 3239 210th Street (Knox Avenue)
210th Street	between Hancock Avenue & Ida Avenue
210th Street	between Ida Avenue & Jasper Avenue
210th Street	east of 4111 210th Street (O'Brien Avenue)
230th Street	east of 1755 230th Street (Carroll Avenue)
240th Street	between Dallas Avenue & Delaware Avenue
240th Street	between Eastland Avenue & Old Highway 141
240th Street	between Pocahontas Avenue & Safford Avenue
240th Street	between Safford Avenue & Story Avenue
240th Street	east from Delaware Avenue

240th Street	west from Dallas Avenue
252nd Street	between 260th Street & O'Brien Avenue
252nd Street	between Lee Avenue & Lucas Avenue
260th Street	between 2108 260th Street (Dallas Avenue) & Old Highway 141
260th Street	between Grundy Avenue & 2663 260th Street (Moville Blacktop)
260th Street	between King Avenue & Kossuth Avenue
260th Street	between Knox Avenue & King Avenue
260th Street	between Taylor Avenue & Union Avenue
260th Street	east from Highway 31
260th Street	west from Grundy Avenue
260th Street	west of 3874 260th Street (Mason Avenue)
270th Street	between 2006 270th Street (Dallas Avenue) & Emmett Avenue
270th Street	between Emmett Avenue & Fayette Avenue
270th Street	between Fayette Avenue & Old Highway 141
270th Street	between Kossuth Avenue & Kona Avenue
270th Street	west of 4093 270th Street (O'Brien Avenue)
280th Street	between Ida Avenue & Jasper Avenue
280th Street	east of 2937 280th Street (Hancock Avenue)
290th Street	between 2103 290th Street (Eastland Avenue) & Emmett Avenue
290th Street	between Emmett Avenue & Fayette Avenue
290th Street	between Fayette Avenue & Franklin Avenue
290th Street	between Franklin Avenue & 2489 290th Street (Garner Avenue)
290th Street	west from Benton Avenue
298th Street	east of 2663 298th Street
300th Street	between Charles Avenue & Dallas Avenue
300th Street	between Emmett Avenue & Fayette Avenue
300th Street	between Garner Avenue & Grundy Avenue (Moville Blacktop)
300th Street	between Owego Road & Franklin Avenue
300th Street	east from Franklin Avenue
310th Street	east from Highway 31
320th Street	between Eastland Avenue & Emmett Ave
320th Street	between Emmett Avenue & Fayette Avenue
320th Street	between Fayette Avenue & Franklin Avenue
320th Street	between Franklin Avenue & 2527 320th Street (Moville Blacktop)
320th Street	between Humbolt Avenue & Hancock Avenue
320th Street	between O'Brien Avenue southbound & 4195 320th Street (Osceola Avenue)
325th Street	west from Moville Blacktop
Buchanan Avenue	between Old Highway 75 & 275th Street
Charles Avenue	between 130th Street & 1367 Charles Avenue (140th Street)
Delaware Avenue	between 240th Street & 2450 Delaware Avenue (250th Street)
Eastland Avenue	between 120th Street & 1277 Eastland Ave (130th Street)
Eastland Avenue	between 2330 Eastland Avenue (Old Hwy 141) & 240th Street
Emmett Avenue	between 270th Street & 280th Street
Emmett Avenue	between 290th Street & 300th Street
Emmett Avenue	between Highway 141 & 340th Street
Fayette Avenue	between 270th Street & 280th Street
Franklin Avenue	between 290th Street & 300th Street
Franklin Avenue	between 300th Street & 310th Street
Franklin Avenue	between 310th Street & 320th Street
Garner Avenue	between 100th Street & 110th Street
Garner Avenue	between 110th Street & 120th Street
Garner Avenue	between 130th Street & 140th Street
Garner Avenue	between 140th Street & 1437 Garner Avenue (150th Street)


Garner Avenue	between 2717 Garner Avenue (270th Street) & 280th Street
Garner Avenue	between 290th Street & 300th Street
Grundy Avenue	between 210th Street & eastbound 220th Street
Haskell Avenue	between 2132 Haskell Avenue (210th Street) & 220th Street
Humbolt Avenue	north and east of 3081 Humbolt Avenue
Ida Avenue	between 200th Street & 210th Street
Ida Avenue	between 210th Street & 220th Street
Jasper Avenue	between 100th Street & 110th Street
Jewell Avenue	between Highway 20 & 160th Street
King Avenue	between 258th Street & 260th Street
Knox Avenue	between 260th Street & Deer Run Trail
Knox Avenue	between 3041 Knox Avenue (Kossuth Avenue) & Old Highway 141
Kossuth Avenue	between 2314 Kossuth Avenue (230th Street) & 245th Street
Kossuth Avenue	between 260th Street & 270th Street
Kossuth Avenue	between Highway 20 & 160th Street
Lenox Avenue	between 1710 Lenox Avenue (170th Street) & 180th Street
Lucas Avenue	between 100th Street & 110th Street
Lucas Avenue	between 140th Street & 150th Street
Lucas Avenue	between 150th Street & Highway 20
Lucas Avenue	between 160th Street & 170th Street
Lucas Avenue	between 1706 Lucas Avenue (170th Street) & 180th Street
Lucas Avenue	between Highway 20 & 160th Street
Mason Avenue	between 120th Street & 130th Street
Mason Avenue	between 280th Street & Michigan Avenue
Michigan Avenue	between 240th Street & 250th Street
Newton Path	east from Osceola Avenue
Newton Path	west from Osceola Avenue
Osceola Avenue	between 2219 Osceola Avenue (220th Street) & 230th Street
Osceola Avenue	between 230th Street & 240th Street
Osceola Avenue	between 2909 Osceola Avenue (290th Street) & 300th Street
Osceola Avenue	between 300th Street & Danbury Blacktop
Owego Road	between Fayette Avenue & 300th Street
Pocahontas Avenue	between 230th Street & 240th Street
Pocahontas Avenue	between 240th Street & 250th Street
Pocahontas Avenue	south from 335th Street to county line
Sidney Avenue	between 190th Street & 1937 Sidney Avenue (200th Street)
Snake Trail	west of 3438 Snake Trail
Story Avenue	between 240th Street & 250th Street
Story Avenue	between 250th Street & 260th Street
Story Avenue	between Highway 20 & 160th Street
Taylor Avenue	between 250th Street & 260th Street
Taylor Avenue	south from 330th Street
Union Avenue	between 290th Street & Highway 175
Wayside Avenue	south from 1516 Wayside Avenue (Highway 20) to Cushing city limits
Woodbury-Ida Co. Line	north from 3087 Woodbury-Ida County Line Road

Said level B status shall be effective when appropriate signs giving notice of reduced maintenance are erected.

Passed and approved this 12th day of October, 2021 by the Woodbury County Board of Supervisors.




Rocky DeWitt, Chairperson




Mark Monson, Member



Keith Radig, Member




Matthew Ung, Member




Justin Wright, Member

Recommended:



Mark Nahra, Woodbury County Engineer

ATTEST:



Patrick Gill, Woodbury County Auditor