

**WOODBURY COUNTY, IOWA**  
**ORDINANCE NO. 37**

**Whereas** The Board of Supervisors of Woodbury County, Iowa, has enacted a Zoning and Subdivision Ordinance on August 01, 2008, by resolution No. 10,456 being recorded in the Office of the Woodbury County Recorder, and

**Whereas** the Woodbury County Board of Supervisors has received a report in respect to amending said Ordinance from the Woodbury County Zoning Commission which held hearing(s) on said amendment(s), all as by law provided; and which amendment(s) is/are attached hereto marked item(s) One (1), and hereby made a part hereof; and

**Whereas** the Woodbury County Board of Supervisors has received said report, studied and considered the same, and has held hearing(s) on said amendment(s), all as by law provided; and


**Whereas** the Woodbury County Board of Supervisors has concluded that the said this ordinance shall amend the aforesaid Zoning and Subdivision Ordinance;

**Now therefore, be it hereby resolved** by the Woodbury County Board of Supervisors, duly assembled, that the aforesaid Zoning and Subdivision Ordinance is amended as shown on said attached Item(s) One (1); and


**Now therefore, be it hereby resolved** by the Woodbury County Board of Supervisors, duly assembled, that the previous zoning district designation shall be repealed upon the effective date of this amendment.

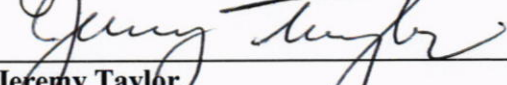
**Dated this 31<sup>st</sup> day of March, 2015.**

**THE WOODBURY COUNTY, IOWA BOARD OF SUPERVISORS:**

BY:   
Larry Clausen

BY:   
Mark Monson

BY:   
Jaclyn Smith

BY:   
Jeremy Taylor

BY:   
Matthew A. Ung

**ATTESTED TO**

BY:   
Patrick F. Gill, Auditor

ITEM ONE (1)

Property Owner: James L. Young and Monica M. Young, 4523 Grayhawk Ridge Drive, Sioux City, Iowa 51106

Petitioner: James L. Young and Monica M. Young, 4523 Grayhawk Ridge Drive, Sioux City, Iowa 51106

Pursuant to Section 335 of the Code of Iowa, 2014, the Woodbury County Board of Supervisors held public hearings on March 17<sup>th</sup>, 24<sup>th</sup> and 31<sup>st</sup>, 2015 to amend the Woodbury County Zoning and Subdivision Ordinance and/or Map for the unincorporated area of Woodbury County, Iowa, as follows:

An amendment to re-zone from the AP (Agricultural Preservation) to the GC (General Commercial) Zoning District designation for:

PART OF THE N.E.1/4 OF THE N.E.1/4 OF SECTION 33, TOWNSHIP 88 NORTH, RANGE 46 WEST OF THE 5<sup>TH</sup> PRINCIPAL MERIDIAN, WOODBURY COUNTY, IOWA, DESCRIBED AS FOLLOWS: COMMENCING AT THE N.W. CORNER OF SAID N.E.1/4 OF THE N.E.1/4 AND THE N.W. CORNER OF A PARCEL DESCRIBED ON A PLAT OF SURVEY RECORDED ON ROLL 667, IMAGE 267 IN THE WOODBURY COUNTY RECORDER'S OFFICE; THENCE S.0°00'00"W. ALONG THE WEST LINE OF SAID N.E.1/4 OF THE N.E.1/4 AND THE WEST LINE OF SAID PARCEL FOR 484.78 FEET TO THE S.W. CORNER OF SAID PARCEL AND THE POINT OF BEGINNING; THENCE S.89°40'00"E. ALONG THE SOUTH LINE OF SAID PARCEL FOR 668.04 FEET TO THE SOUTHEASTERLY CORNER OF SAID PARCEL; THENCE N.24°56'42"W. ALONG THE EASTERLY LINE OF SAID PARCEL FOR 205.33 FEET; THENCE N.35°40'31"W. ALONG SAID EASTERLY LINE FOR 244.97 FEET; THENCE N.0°20'00"E. ALONG SAID EASTERLY LINE FOR 100.94 FEET TO THE NORTHEASTERLY CORNER OF SAID PARCEL AND THE NORTH LINE OF SAID N.E.1/4 OF THE N.E.1/4; THENCE S.89°40'00"E. ALONG SAID NORTH LINE FOR 228.88 FEET; THENCE S.0°00'00"W. FOR 884.78 FEET; THENCE N.89°40'00"W. FOR 668.04 FEET TO THE WEST LINE OF SAID N.E.1/4 OF THE N.E.1/4; THENCE N.0°00'00"E. ALONG SAID WEST LINE FOR 400.00 FEET TO THE POINT OF BEGINNING. CONTAINING 7.57 ACRES INCLUDING COUNTY RIGHT OF WAY AND 6.85 ACRES EXCLUDING SAID RIGHT OF WAY. SUBJECT TO AND TOGETHER WITH ANY AND ALL EASEMENTS.

NOTE: THE WEST LINE OF SAID N.E.1/4 OF THE N.E.1/4 IS ASSUMED TO BEAR N.0°00'00"E.

Also referred to as a portion of GIS parcel #884633200008. Petitioners are James L. Young and Monica M. Young, 4523 Grayhawk Ridge Drive, Sioux City, Iowa 51106.

1<sup>st</sup> Reading 03/17/2015; 2<sup>nd</sup> Reading 03/24/2015; 3<sup>rd</sup> Reading and Ordinance Approval 03/31/2015